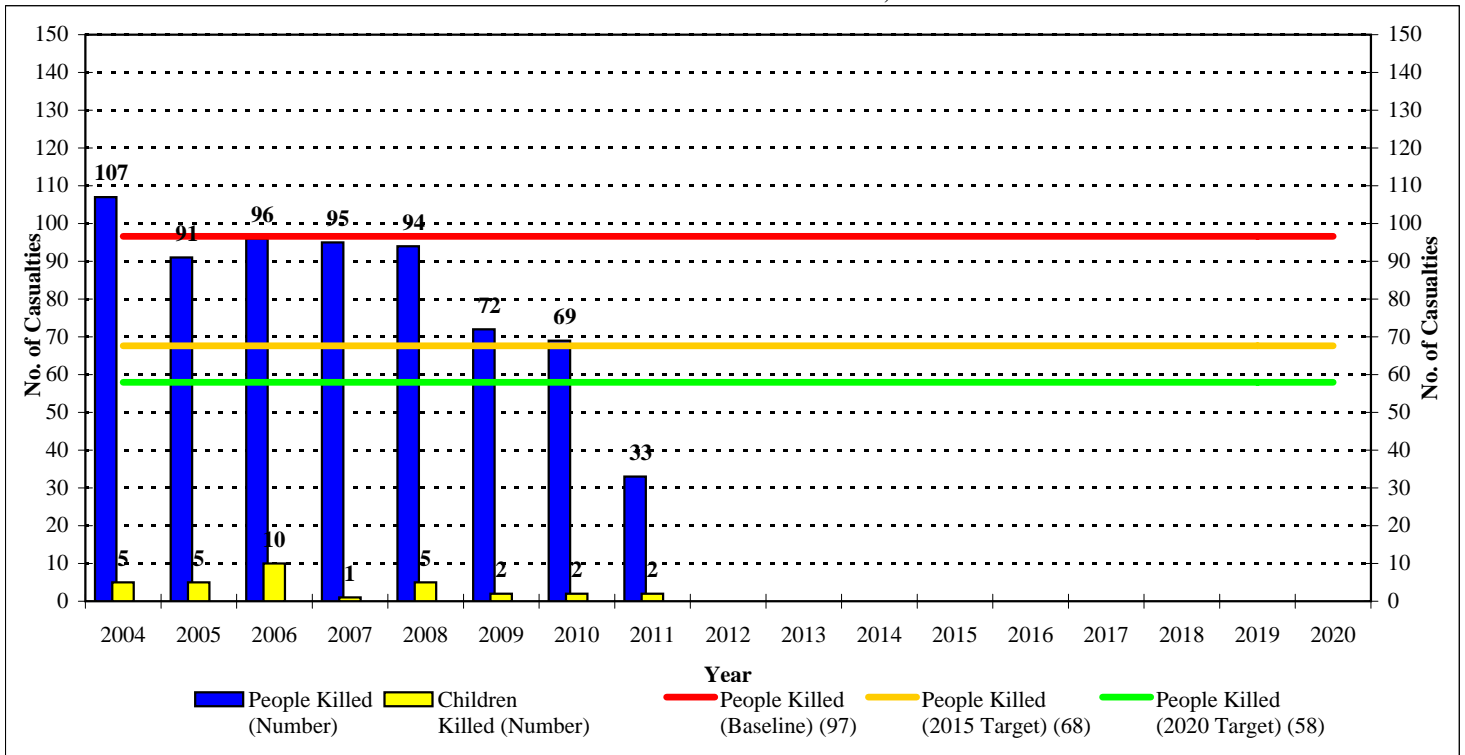


APPENDIX E

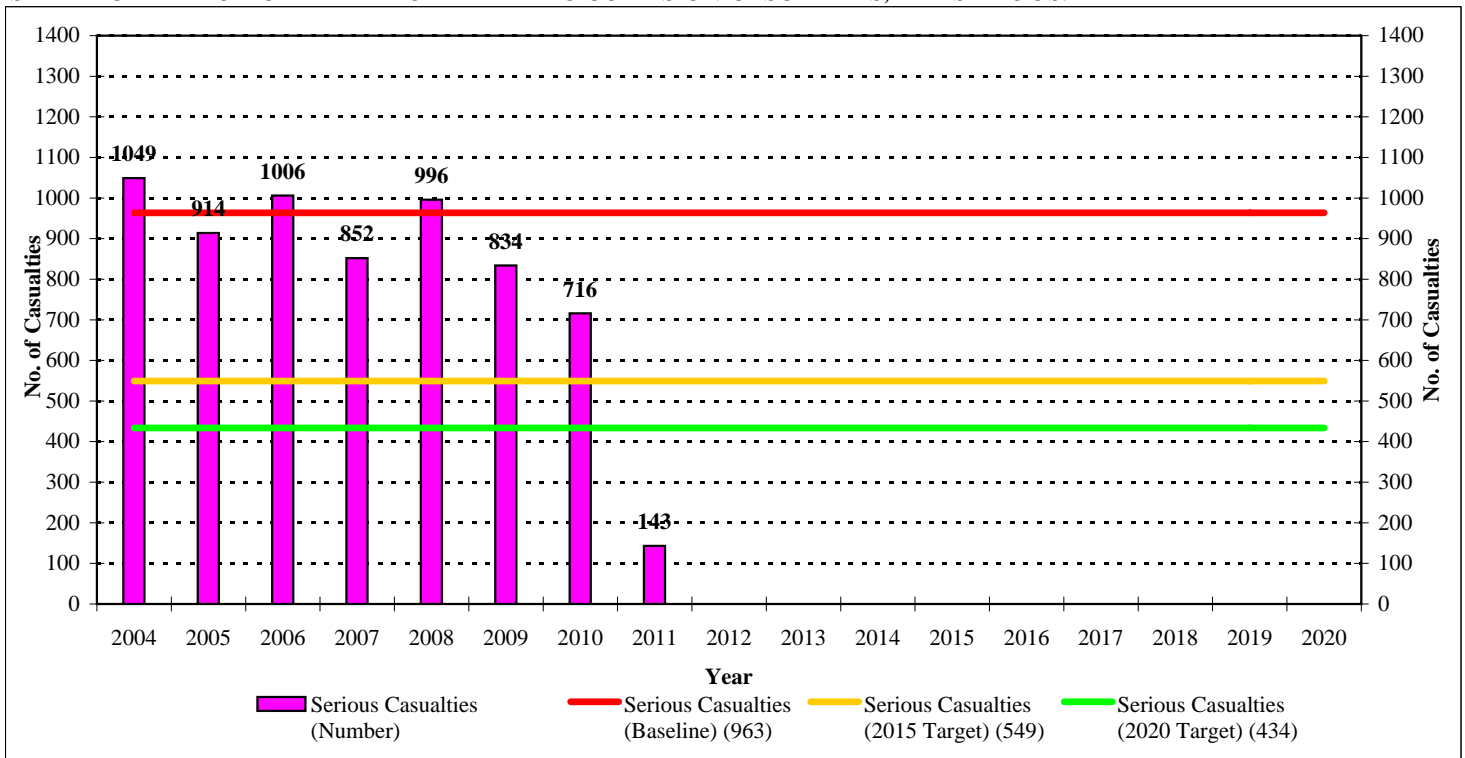
ROAD SAFETY WEST OF SCOTLAND:

STRATHCLYDE POLICE AREA - ROAD TRAFFIC COLLISION CASUALTIES; ALL FATAL AND CHILD FATAL.



ROAD SAFETY WEST OF SCOTLAND:

STRATHCLYDE POLICE AREA - ROAD TRAFFIC COLLISION CASUALTIES; ALL SERIOUS.

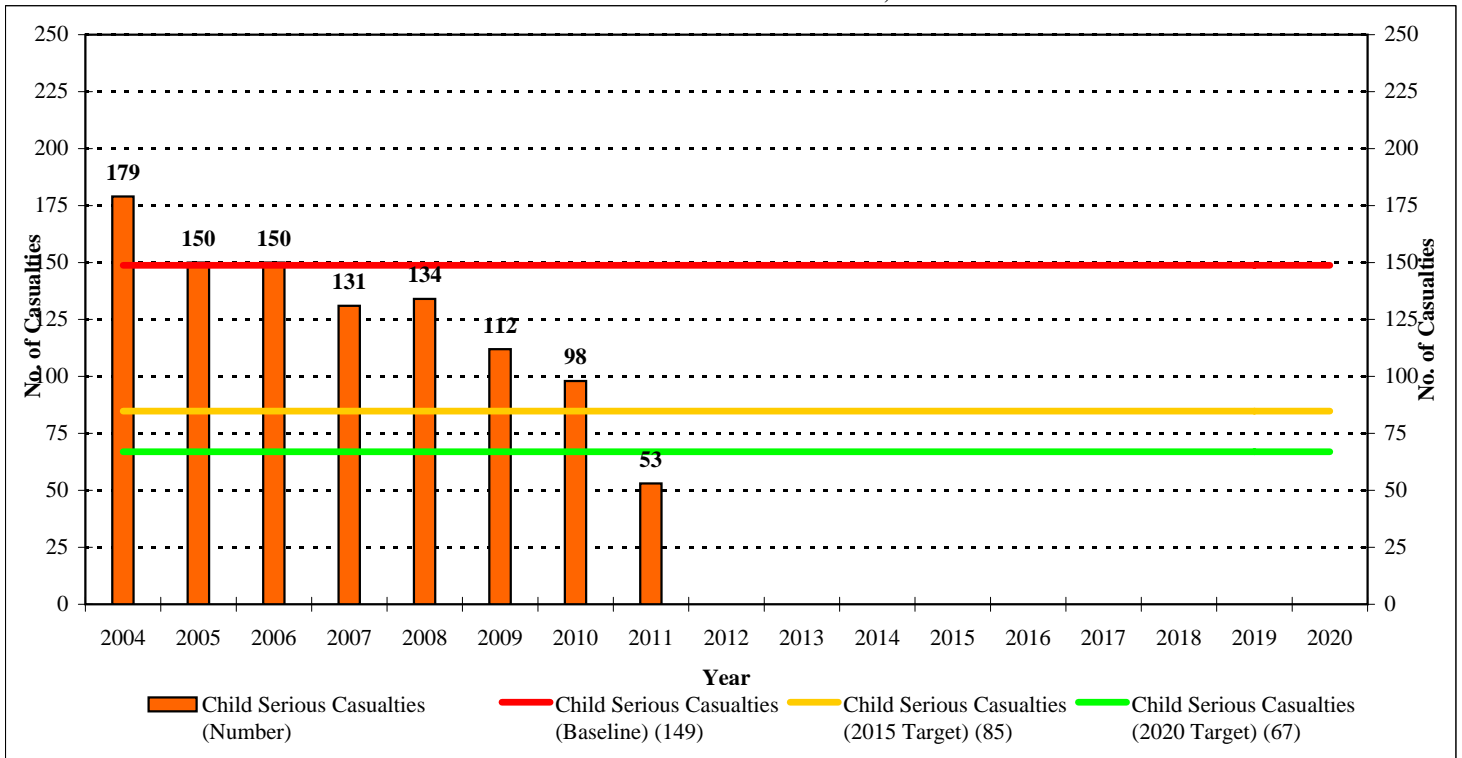


* Please note that, for Quarters 1 to 3, the current year data (2011) will be only partial.

APPENDIX E

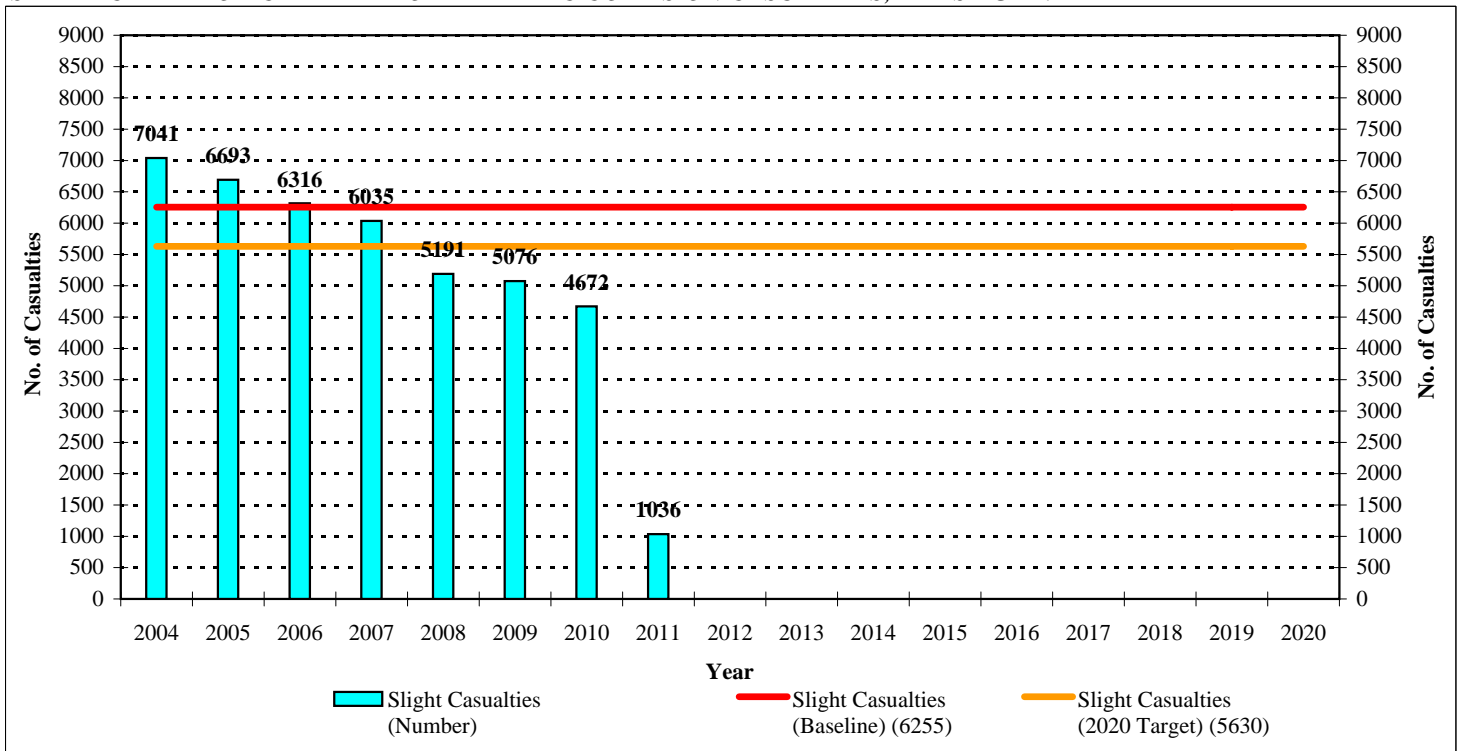
ROAD SAFETY WEST OF SCOTLAND:

STRATHCLYDE POLICE AREA - ROAD TRAFFIC COLLISION CASUALTIES; CHILD SERIOUS.



ROAD SAFETY WEST OF SCOTLAND:

STRATHCLYDE POLICE AREA - ROAD TRAFFIC COLLISION CASUALTIES; ALL SLIGHT.

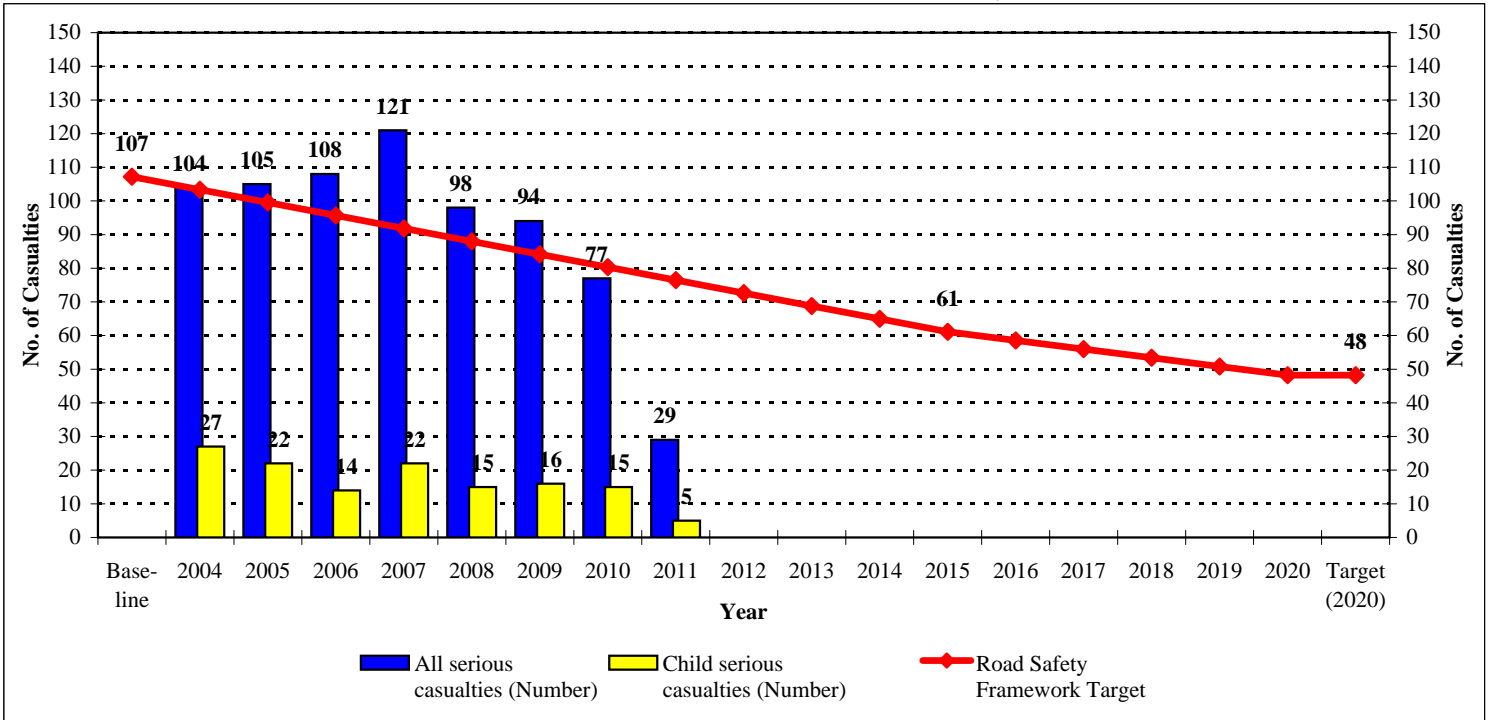


* Please note that, for Quarters 1 to 3, the current year data (2011) will be only partial.

APPENDIX E

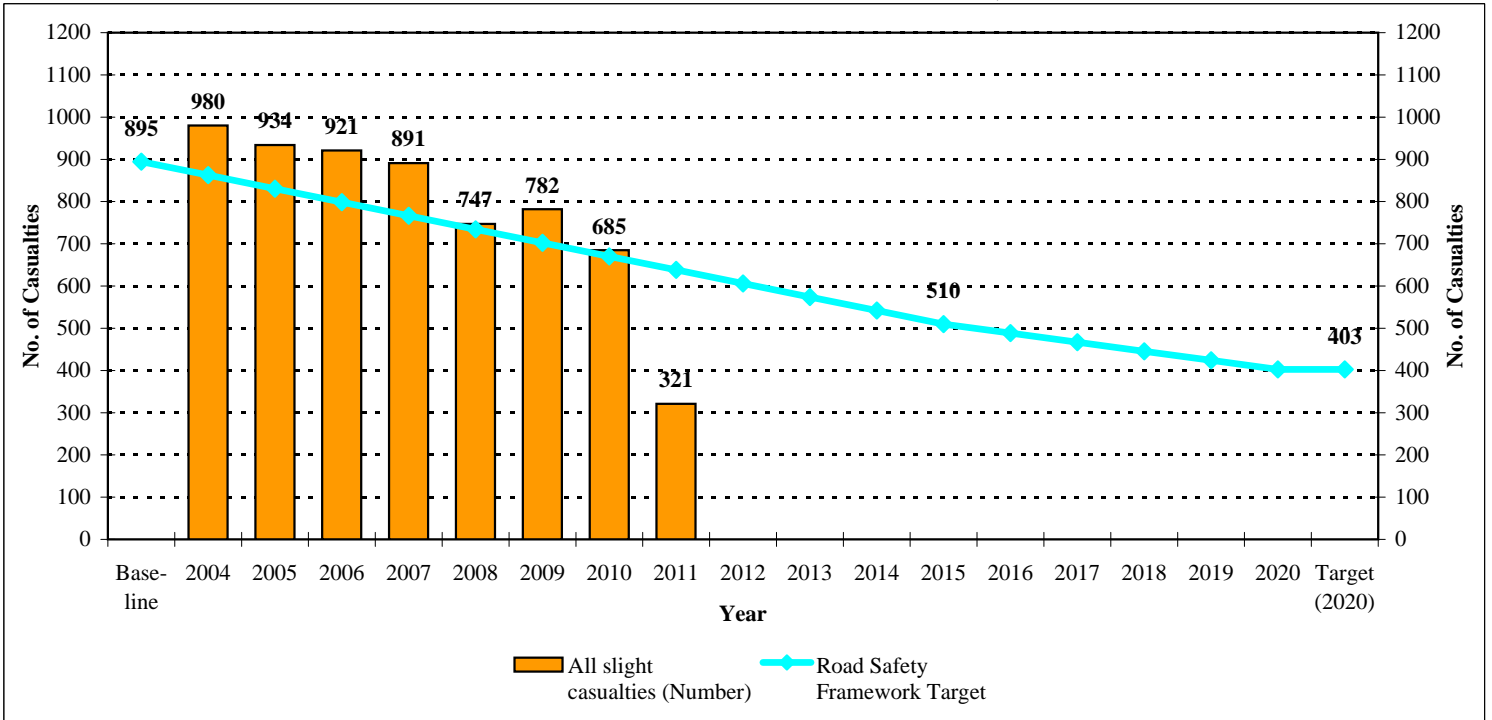
ROAD SAFETY WEST OF SCOTLAND:

NORTH LANARKSHIRE COUNCIL AREA - ROAD TRAFFIC COLLISION CASUALTIES; ALL SERIOUS AND CHILD SERIOUS.



ROAD SAFETY WEST OF SCOTLAND:

NORTH LANARKSHIRE COUNCIL AREA - ROAD TRAFFIC COLLISION CASUALTIES; ALL SLIGHT.



Road Safety West of Scotland:

#REF!

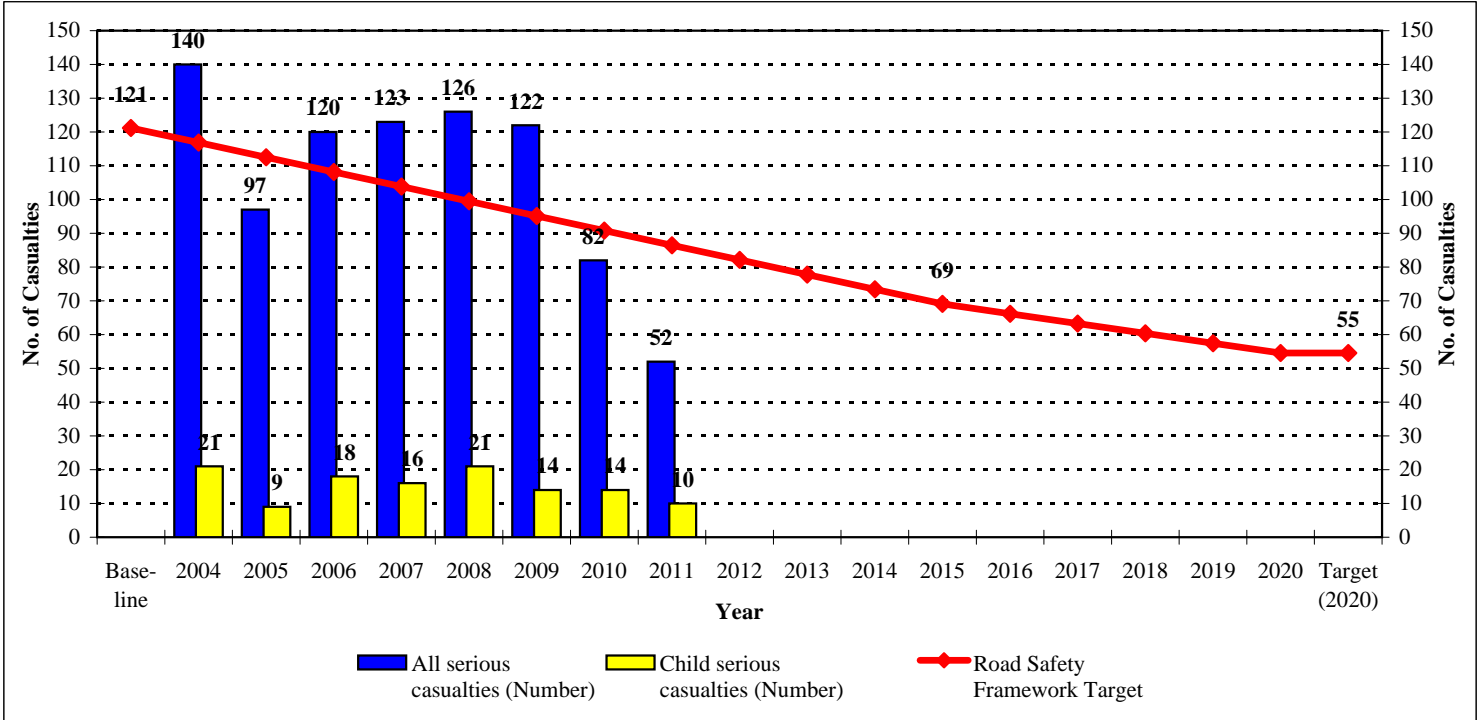
	Baseline (Average: 2004-2008)	2015 Milestone	2020 Target	2011 (Year-to-date)
All people killed	11.6	8.1	7.0	4
Children (aged < 16) killed	0.8	0.5	0.4	-
Children (aged < 16) seriously injured	20.0	10.0	7.0	5

* Please note that, for Quarters 1 to 3, the current year data (2011) will be only partial.

APPENDIX E

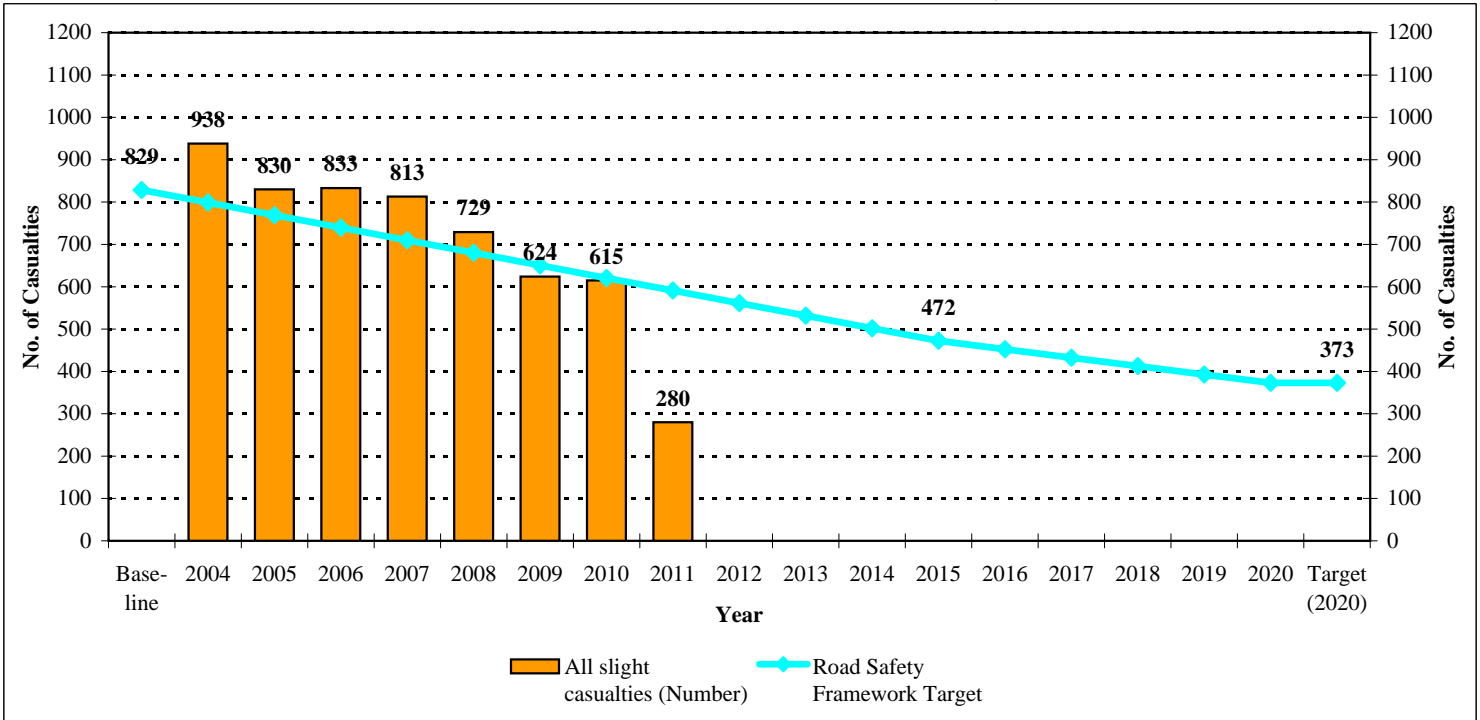
ROAD SAFETY WEST OF SCOTLAND:

SOUTH LANARKSHIRE COUNCIL AREA - ROAD TRAFFIC COLLISION CASUALTIES; ALL SERIOUS AND CHILD SERIOUS.



ROAD SAFETY WEST OF SCOTLAND:

SOUTH LANARKSHIRE COUNCIL AREA - ROAD TRAFFIC COLLISION CASUALTIES; ALL SLIGHT.



Road Safety West of Scotland:

South Lanarkshire Council Area - road traffic collision; fatal casualties and child serious casualties.

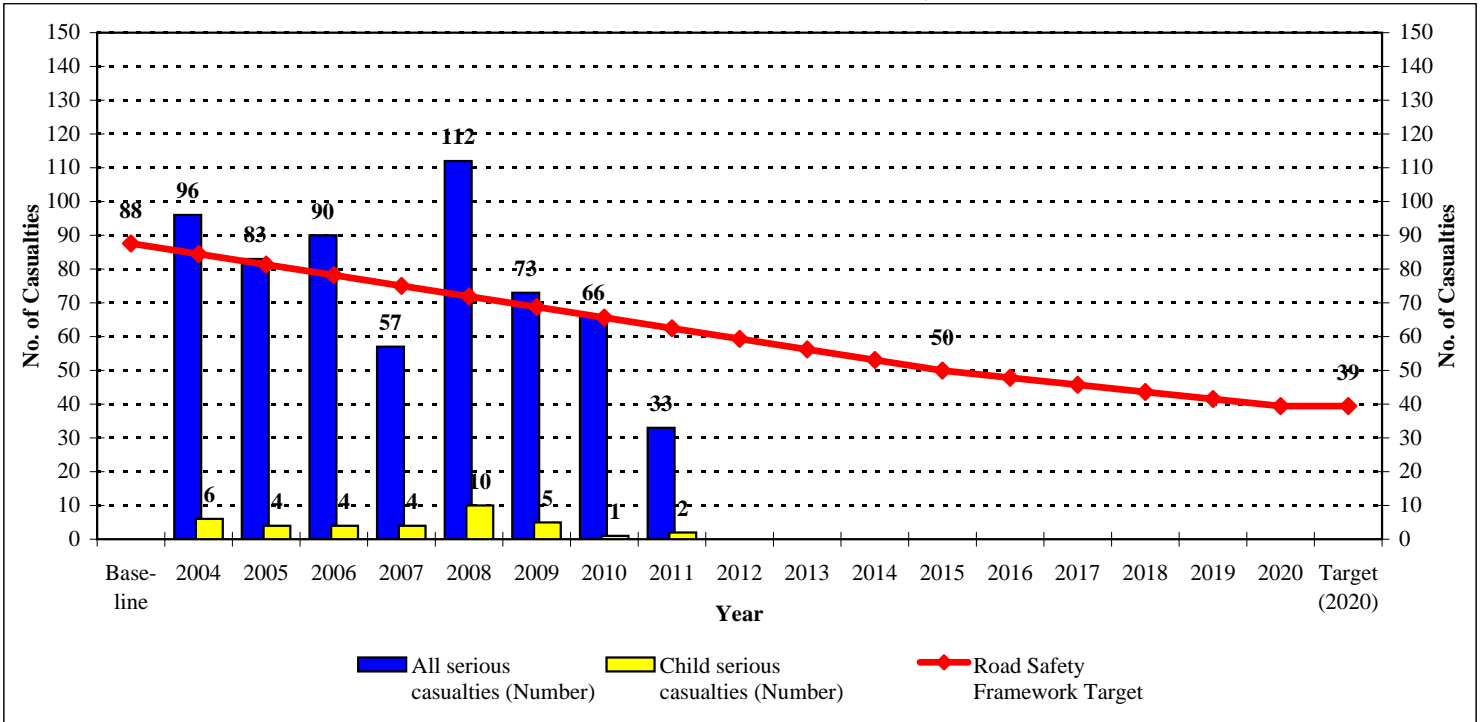
	Baseline (Average: 2004-2008)	2015 Milestone	2020 Target	2011 (Year-to-date)
All people killed	15.6	10.9	9.4	5
Children (aged < 16) killed	0.6	0.4	0.3	-
Children (aged < 16) seriously injured	17.0	8.5	6.0	10

* Please note that, for Quarters 1 to 3, the current year data (2011) will be only partial.

APPENDIX E

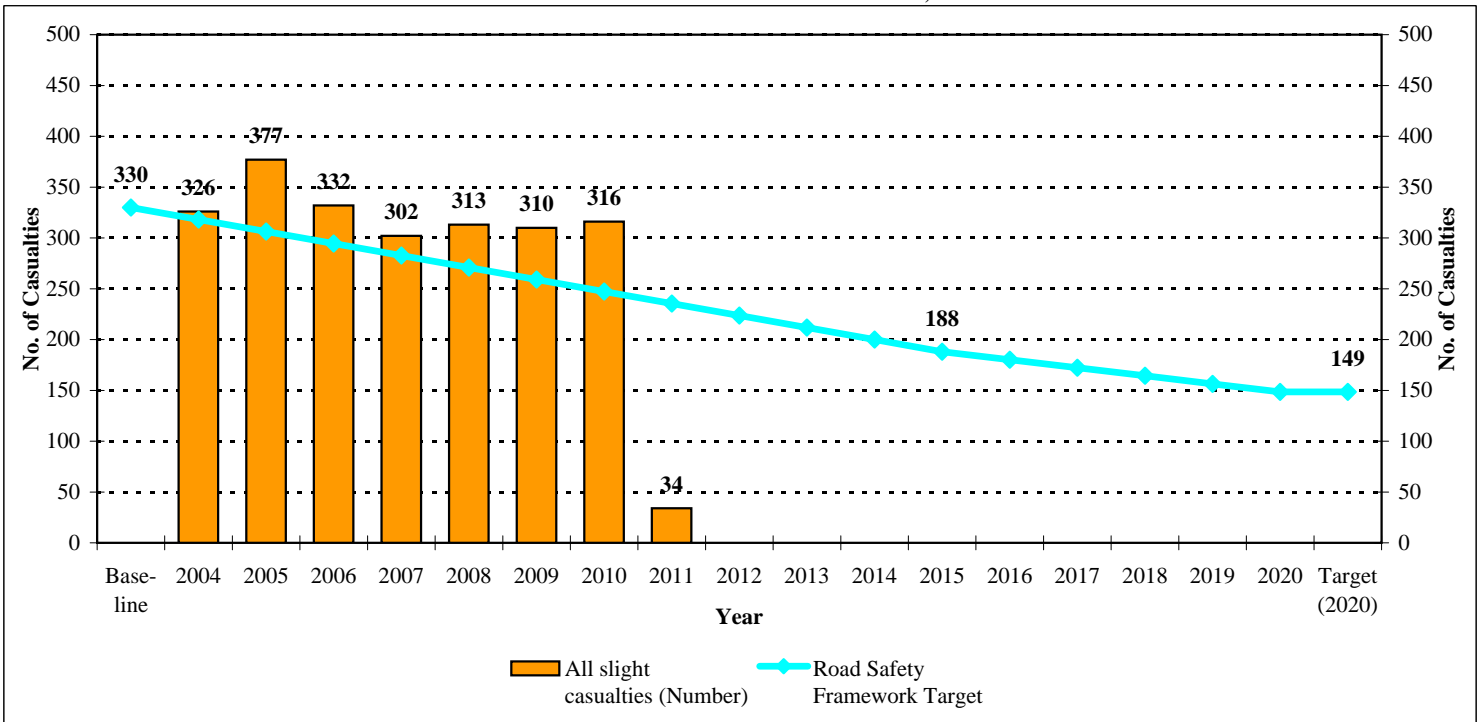
ROAD SAFETY WEST OF SCOTLAND:

ARGYLL & BUTE COUNCIL AREA - ROAD TRAFFIC COLLISION CASUALTIES; ALL SERIOUS AND CHILD SERIOUS.



ROAD SAFETY WEST OF SCOTLAND:

ARGYLL & BUTE COUNCIL AREA - ROAD TRAFFIC COLLISION CASUALTIES; ALL SLIGHT.



Road Safety West of Scotland:

Argyll & Bute Council Area - road traffic collision; fatal casualties and child serious casualties.

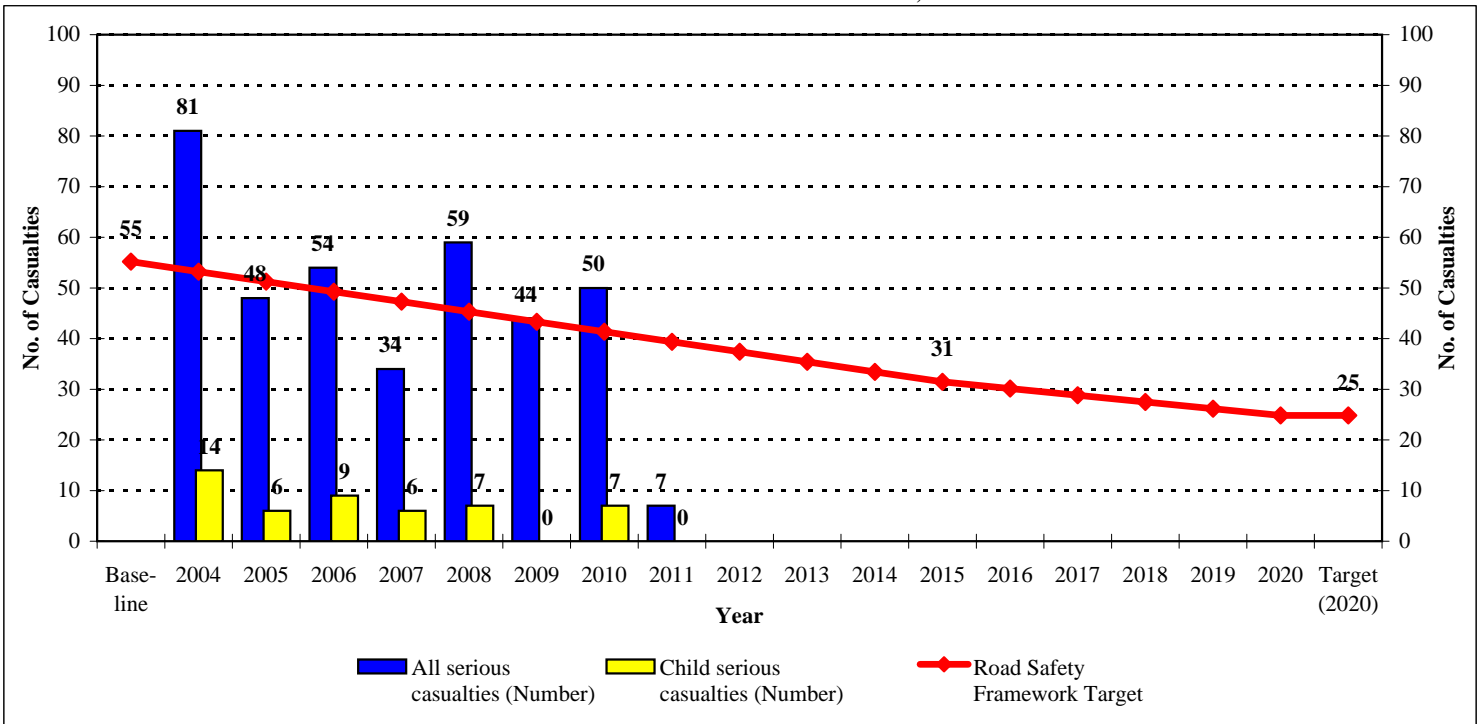
	Baseline (Average: 2004-2008)	2015 Milestone	2020 Target	2011 (Year-to-date)
All people killed	12.2	8.5	7.3	3
Children (aged < 16) killed	0.2	0.1	0.1	1
Children (aged < 16) seriously injured	5.6	2.8	2.0	2

* Please note that, for Quarters 1 to 3, the current year data (2011) will be only partial.

APPENDIX E

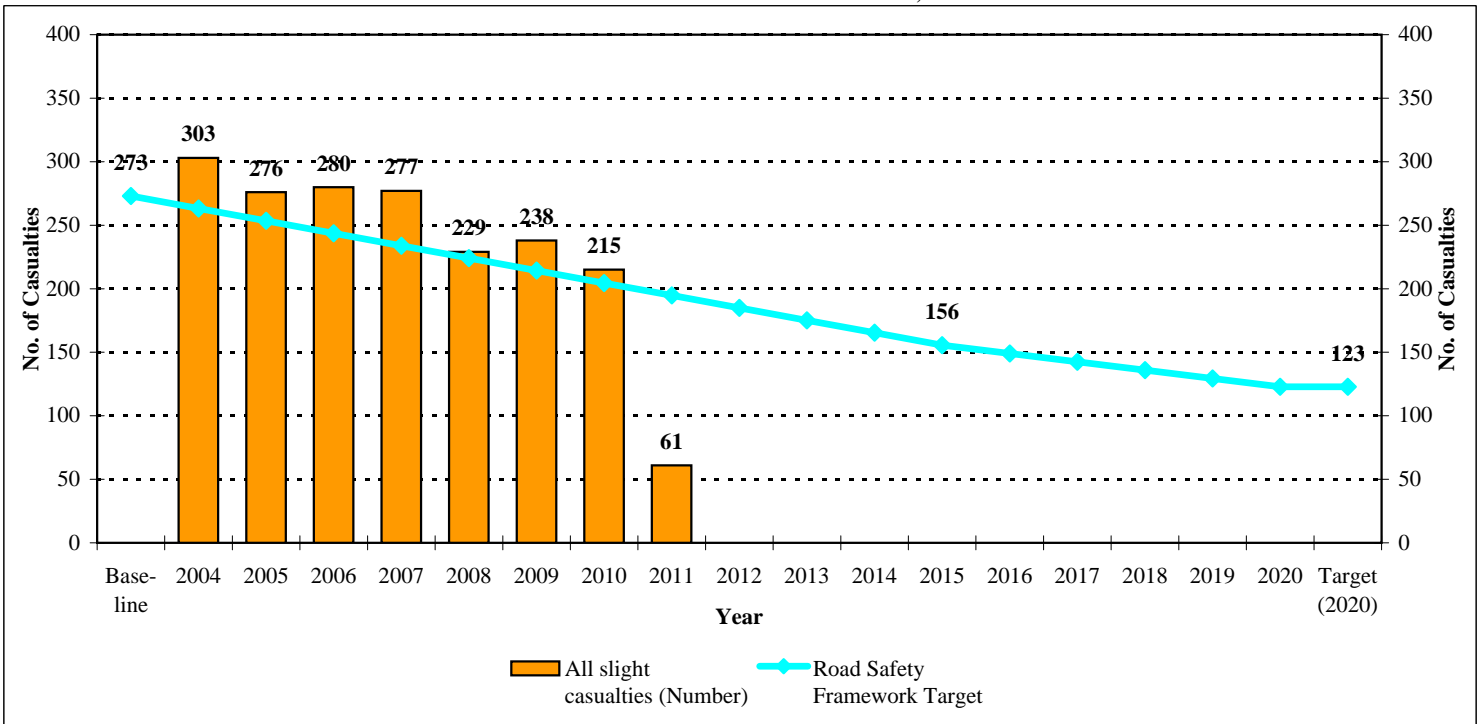
ROAD SAFETY WEST OF SCOTLAND:

EAST AYRSHIRE COUNCIL AREA - ROAD TRAFFIC COLLISION CASUALTIES; ALL SERIOUS AND CHILD SERIOUS.



ROAD SAFETY WEST OF SCOTLAND:

EAST AYRSHIRE COUNCIL AREA - ROAD TRAFFIC COLLISION CASUALTIES; ALL SLIGHT.



Road Safety West of Scotland:

East Ayrshire Council Area - road traffic collision; fatal casualties and child serious casualties.

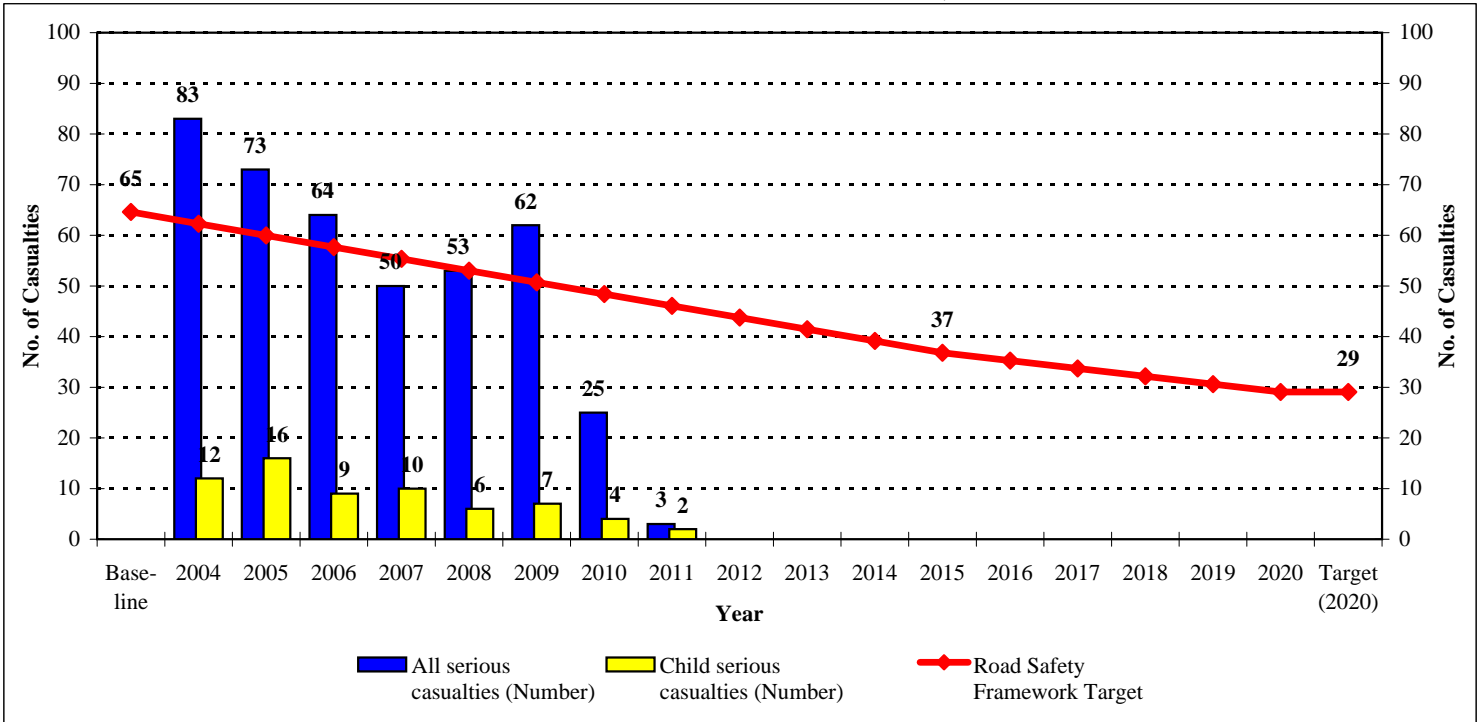
	Baseline (Average: 2004-2008)	2015 Milestone	2020 Target	2011 (Year-to-date)
All people killed	7.6	5.3	4.6	3
Children (aged < 16) killed	-	-	-	-
Children (aged < 16) seriously injured	8.4	4.2	2.9	3

* Please note that, for Quarters 1 to 3, the current year data (2011) will be only partial.

APPENDIX E

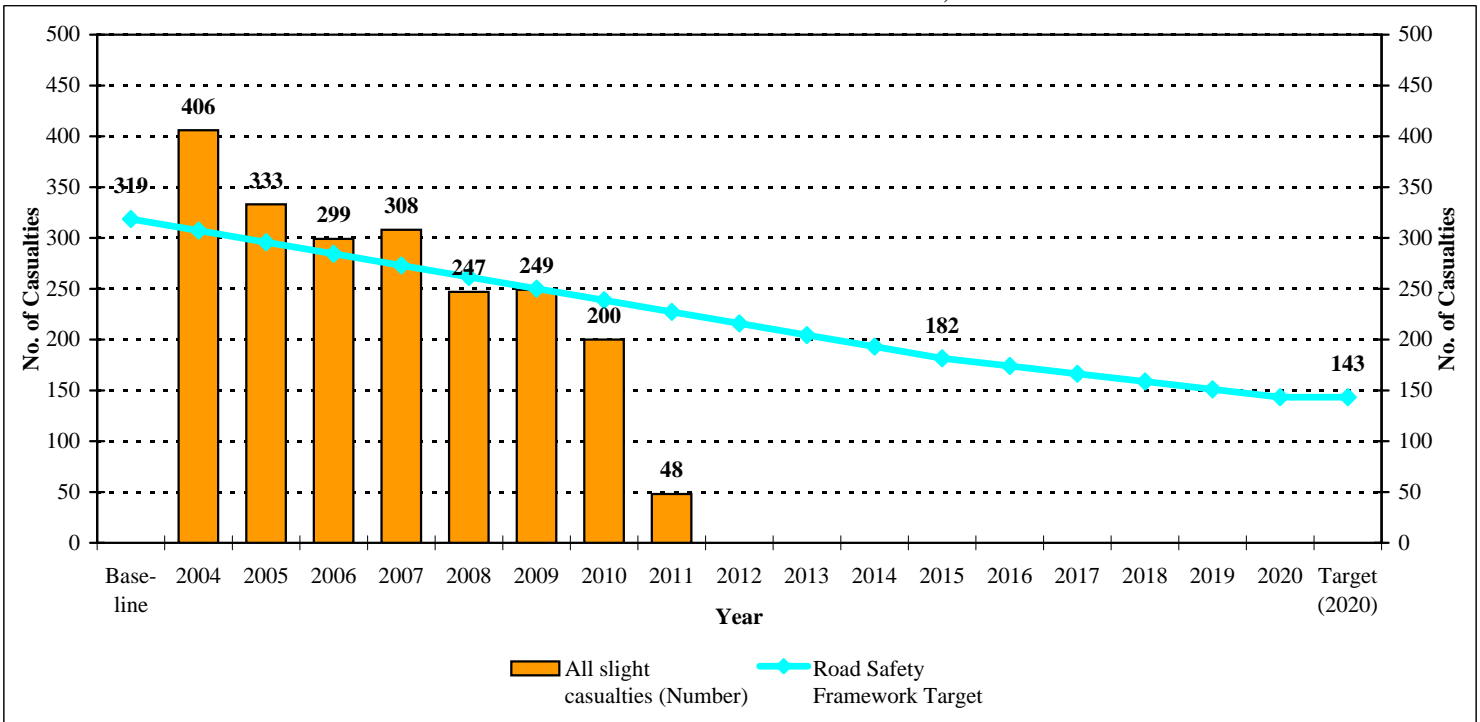
ROAD SAFETY WEST OF SCOTLAND:

NORTH AYRSHIRE COUNCIL AREA - ROAD TRAFFIC COLLISION CASUALTIES; ALL SERIOUS AND CHILD SERIOUS.



ROAD SAFETY WEST OF SCOTLAND:

NORTH AYRSHIRE COUNCIL AREA - ROAD TRAFFIC COLLISION CASUALTIES; ALL SLIGHT.



Road Safety West of Scotland:

North Ayrshire Council Area - road traffic collision; fatal casualties and child serious casualties.

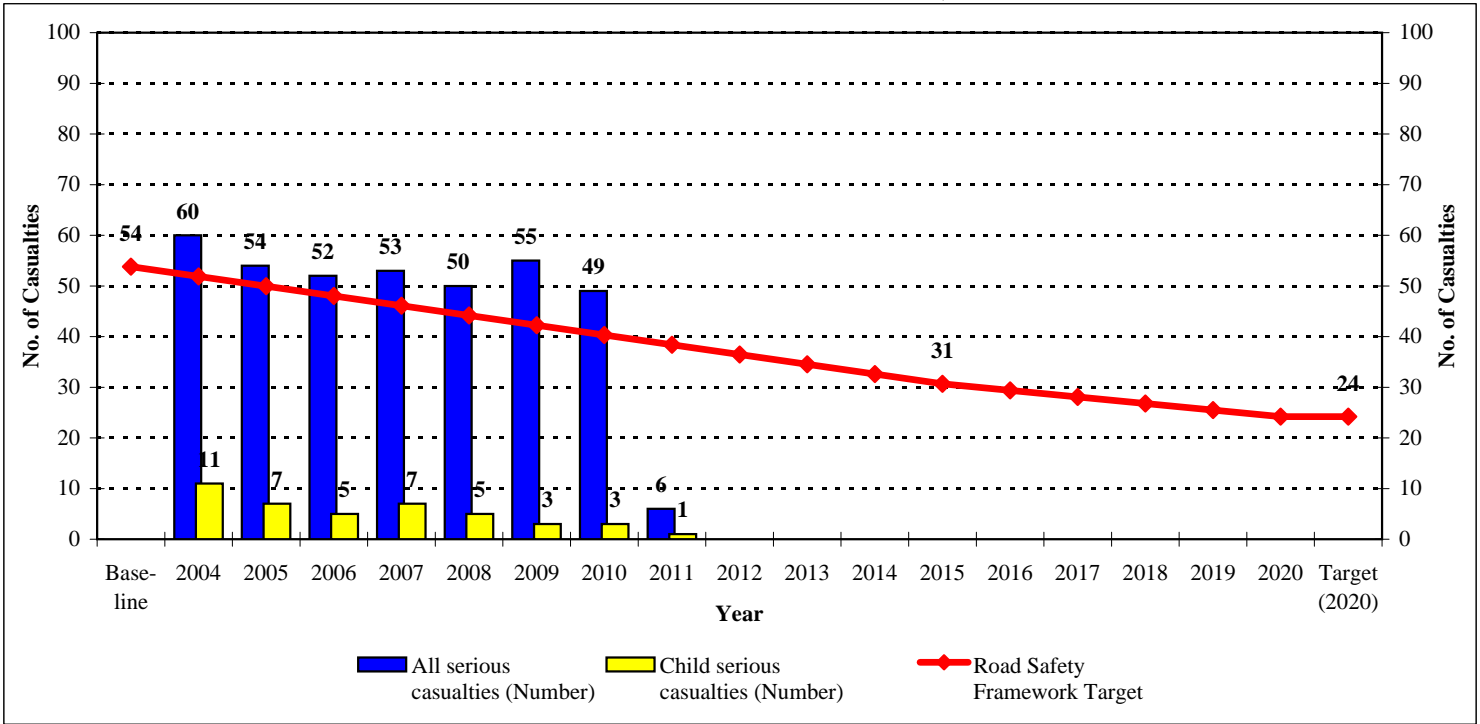
	Baseline (Average: 2004-2008)	2015 Milestone	2020 Target	2011 (Year-to-date)
All people killed	6.4	4.5	3.8	4
Children (aged < 16) killed	0.4	0.3	0.2	-
Children (aged < 16) seriously injured	10.6	5.3	3.7	4

* Please note that, for Quarters 1 to 3, the current year data (2011) will be only partial.

APPENDIX E

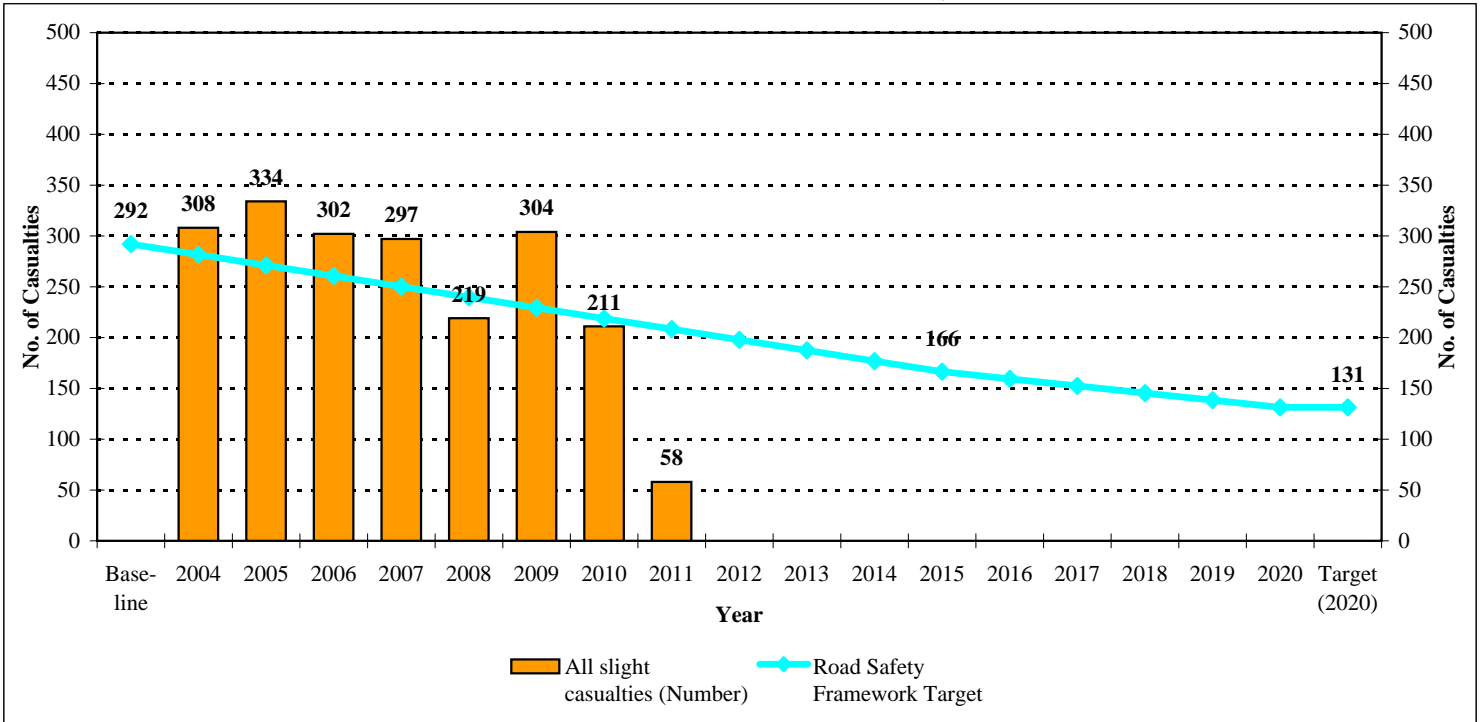
ROAD SAFETY WEST OF SCOTLAND:

SOUTH AYRSHIRE COUNCIL AREA - ROAD TRAFFIC COLLISION CASUALTIES; ALL SERIOUS AND CHILD SERIOUS.



ROAD SAFETY WEST OF SCOTLAND:

SOUTH AYRSHIRE COUNCIL AREA - ROAD TRAFFIC COLLISION CASUALTIES; ALL SLIGHT.



Road Safety West of Scotland:

South Ayrshire Council Area - road traffic collision; fatal casualties and child serious casualties.

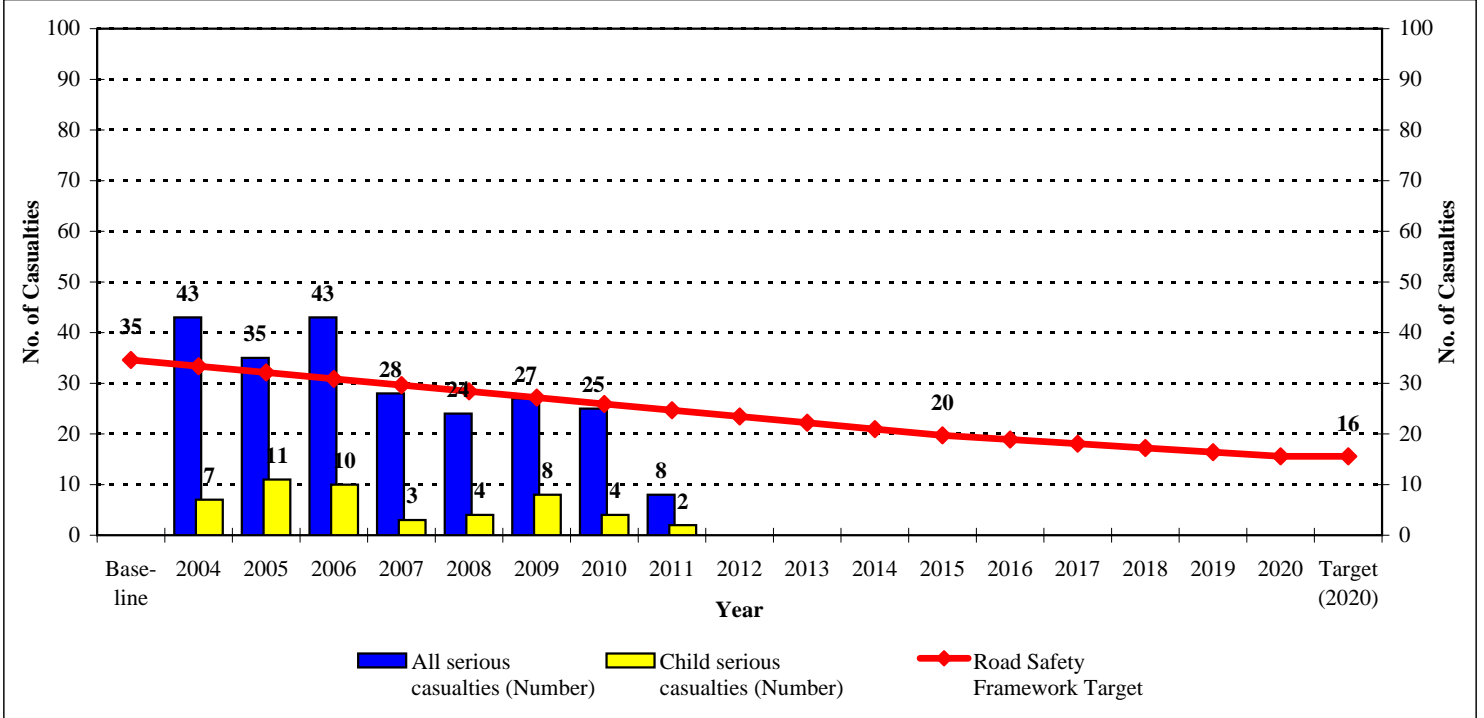
	Baseline (Average: 2004-2008)	2015 Milestone	2020 Target	2011 (Year-to-date)
All people killed	8.2	5.7	4.9	1
Children (aged < 16) killed	0.2	0.1	0.1	-
Children (aged < 16) seriously injured	7.0	3.5	2.5	1

* Please note that, for Quarters 1 to 3, the current year data (2011) will be only partial.

APPENDIX E

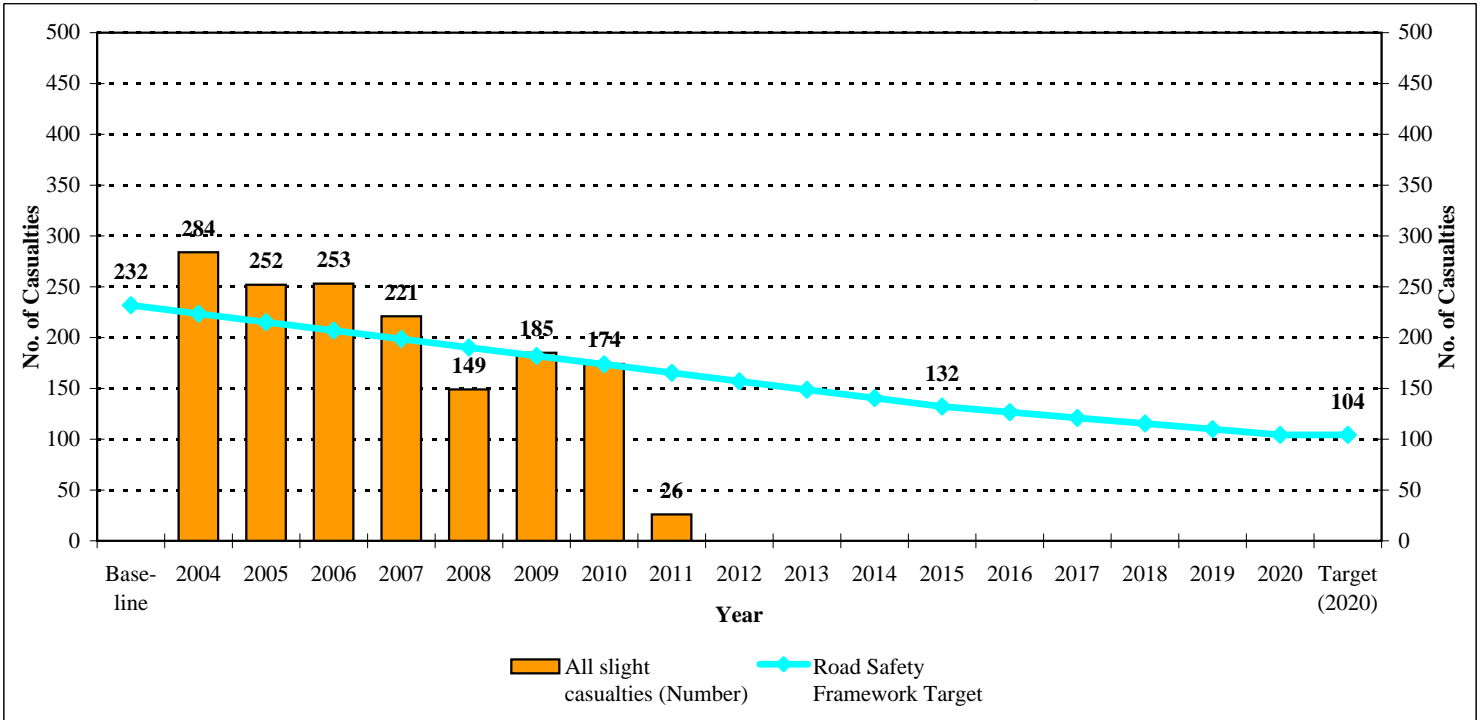
ROAD SAFETY WEST OF SCOTLAND:

WEST DUNBARTONSHIRE COUNCIL AREA - ROAD TRAFFIC COLLISION CASUALTIES; ALL SERIOUS AND CHILD SERIOUS.



ROAD SAFETY WEST OF SCOTLAND:

WEST DUNBARTONSHIRE COUNCIL AREA - ROAD TRAFFIC COLLISION CASUALTIES; ALL SLIGHT.



Road Safety West of Scotland:

West Dunbartonshire Council Area - road traffic collision; fatal casualties and child serious casualties.

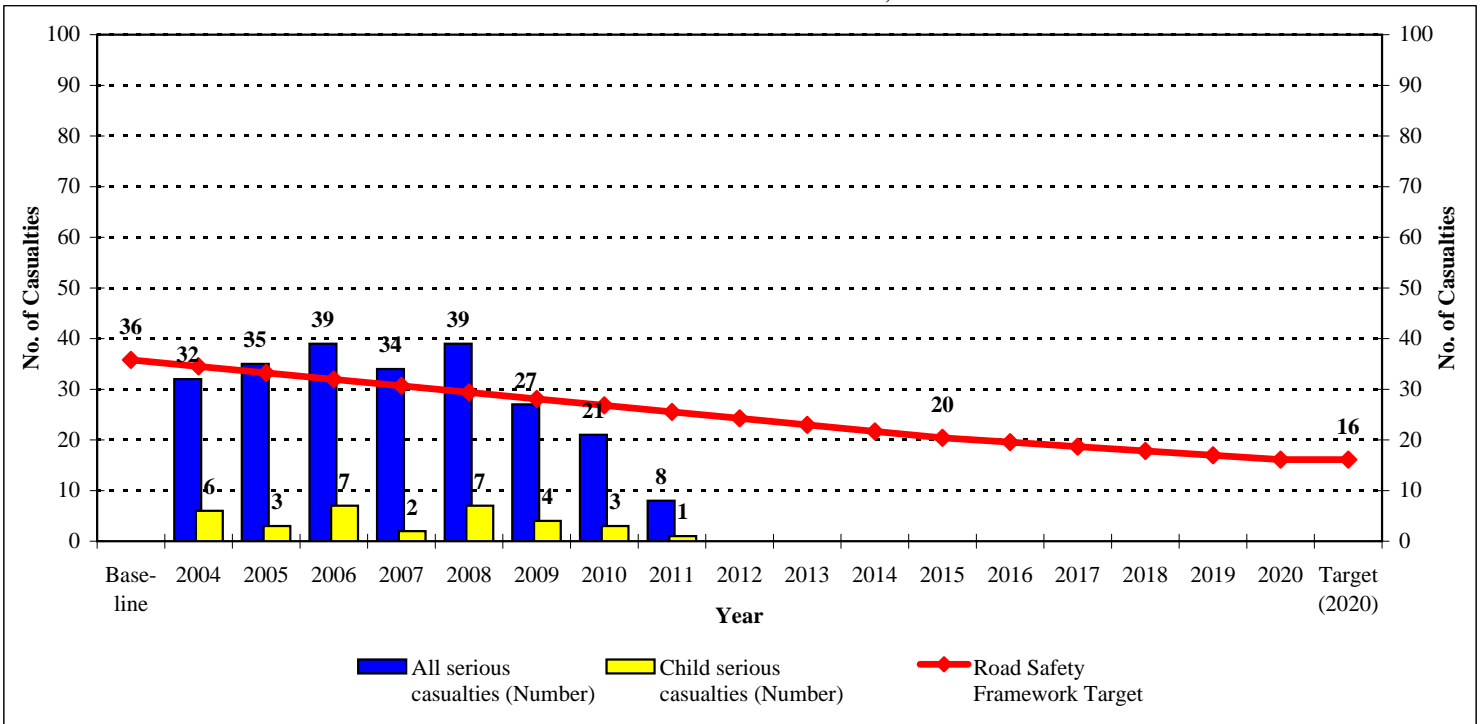
	Baseline (Average: 2004-2008)	2015 Milestone	2020 Target	2011 (Year-to-date)
All people killed	4.2	2.9	2.5	2
Children (aged < 16) killed	0.2	0.1	0.1	-
Children (aged < 16) seriously injured	7.0	3.5	2.5	4

* Please note that, for Quarters 1 to 3, the current year data (2011) will be only partial.

APPENDIX E

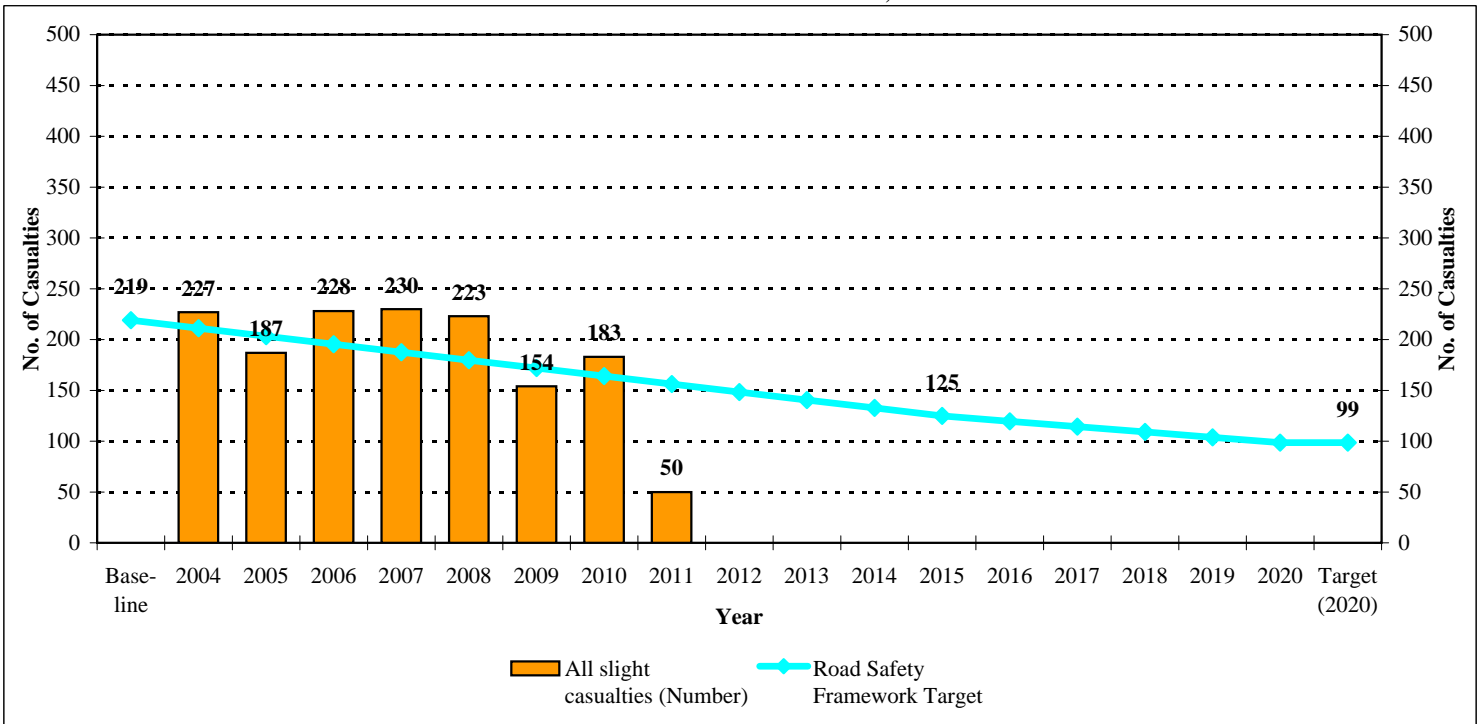
ROAD SAFETY WEST OF SCOTLAND:

INVERCLYDE COUNCIL AREA - ROAD TRAFFIC COLLISION CASUALTIES; ALL SERIOUS AND CHILD SERIOUS.



ROAD SAFETY WEST OF SCOTLAND:

INVERCLYDE COUNCIL AREA - ROAD TRAFFIC COLLISION CASUALTIES; ALL SLIGHT.



Road Safety West of Scotland:

Inverclyde Council Area - road traffic collision; fatal casualties and child serious casualties.

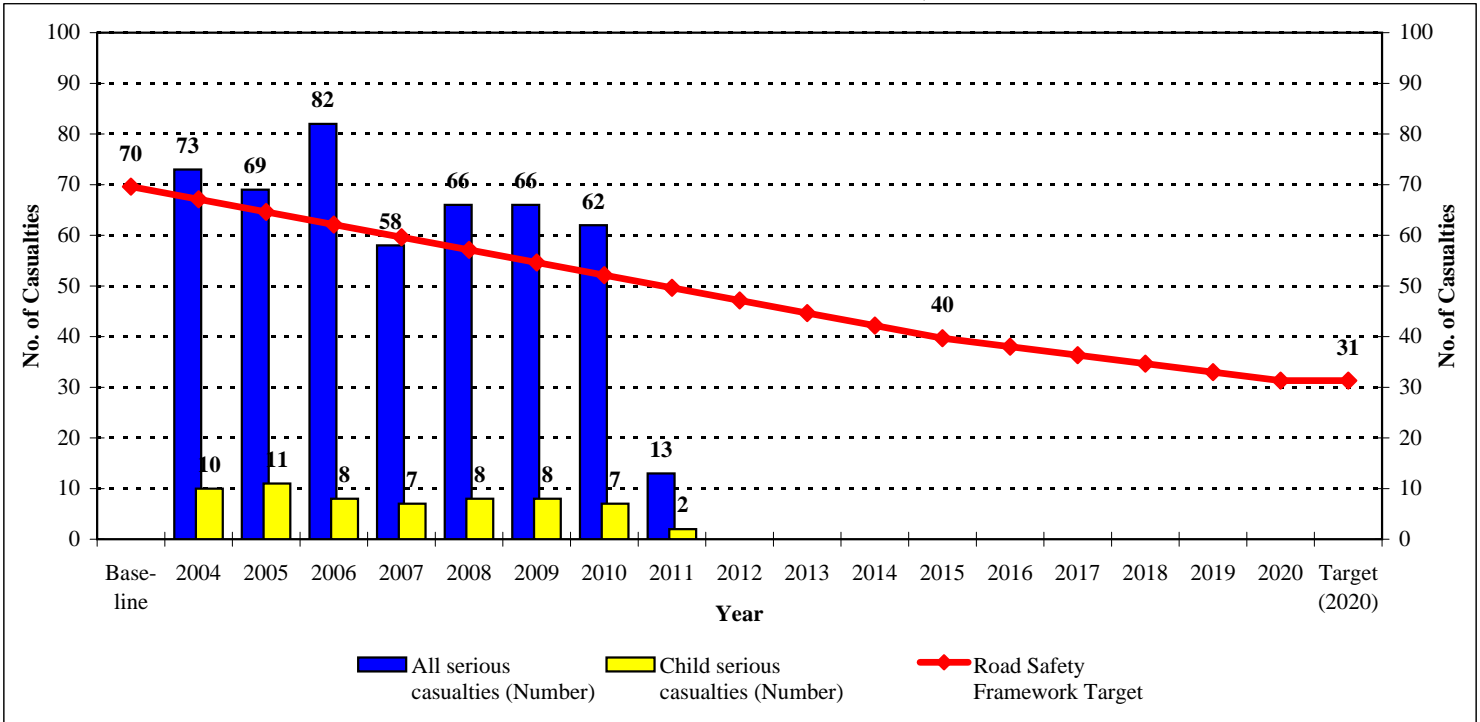
	Baseline (Average: 2004-2008)	2015 Milestone	2020 Target	2011 (Year-to-date)
All people killed	1.6	1.1	1.0	-
Children (aged < 16) killed	-	-	-	-
Children (aged < 16) seriously injured	5.0	2.5	1.8	2

* Please note that, for Quarters 1 to 3, the current year data (2011) will be only partial.

APPENDIX E

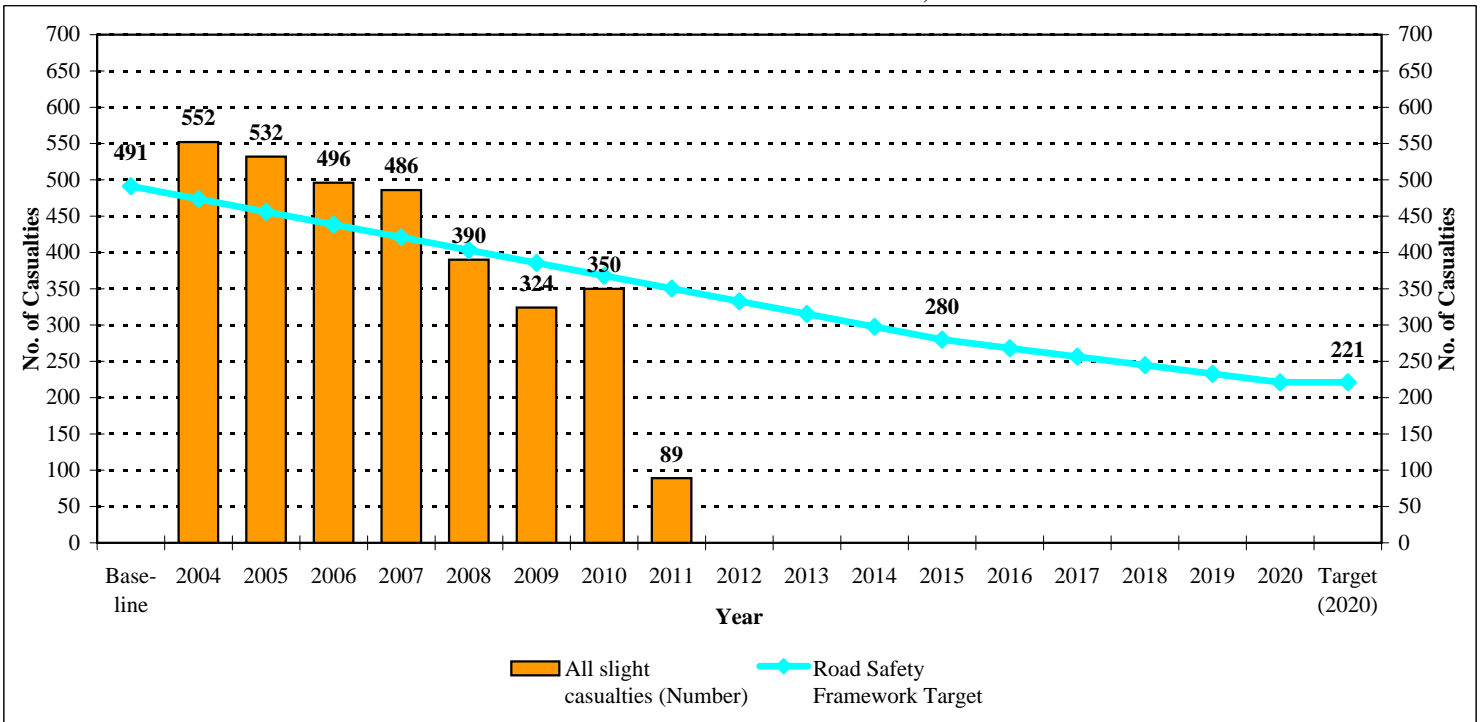
ROAD SAFETY WEST OF SCOTLAND:

RENFREWSHIRE COUNCIL AREA - ROAD TRAFFIC COLLISION CASUALTIES; ALL SERIOUS AND CHILD SERIOUS.



ROAD SAFETY WEST OF SCOTLAND:

RENFREWSHIRE COUNCIL AREA - ROAD TRAFFIC COLLISION CASUALTIES; ALL SLIGHT.



Road Safety West of Scotland:

Renfrewshire Council Area - road traffic collision; fatal casualties and child serious casualties.

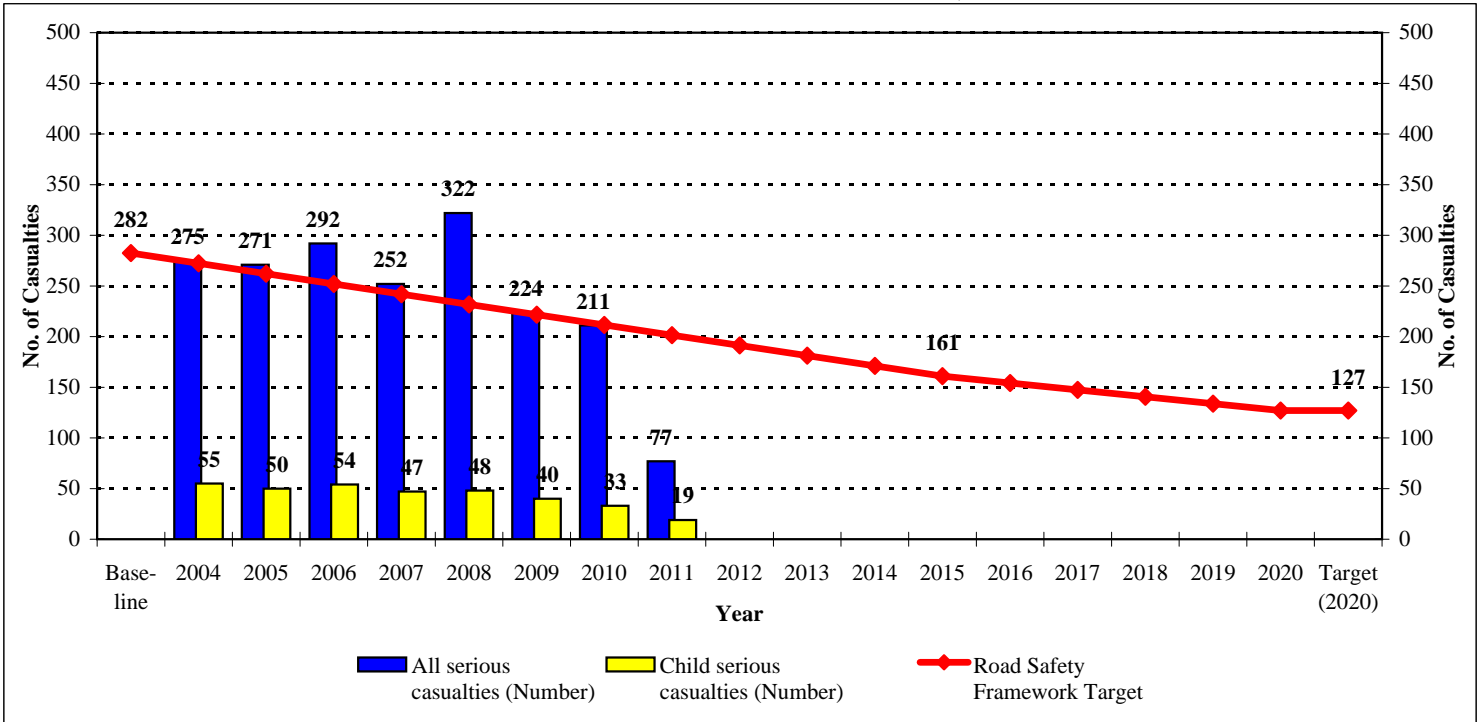
	Baseline (Average: 2004-2008)	2015 Milestone	2020 Target	2011 (Year-to-date)
All people killed	7.8	5.5	4.7	3
Children (aged < 16) killed	0.8	0.5	0.4	-
Children (aged < 16) seriously injured	8.8	4.4	3.1	2

* Please note that, for Quarters 1 to 3, the current year data (2011) will be only partial.

APPENDIX E

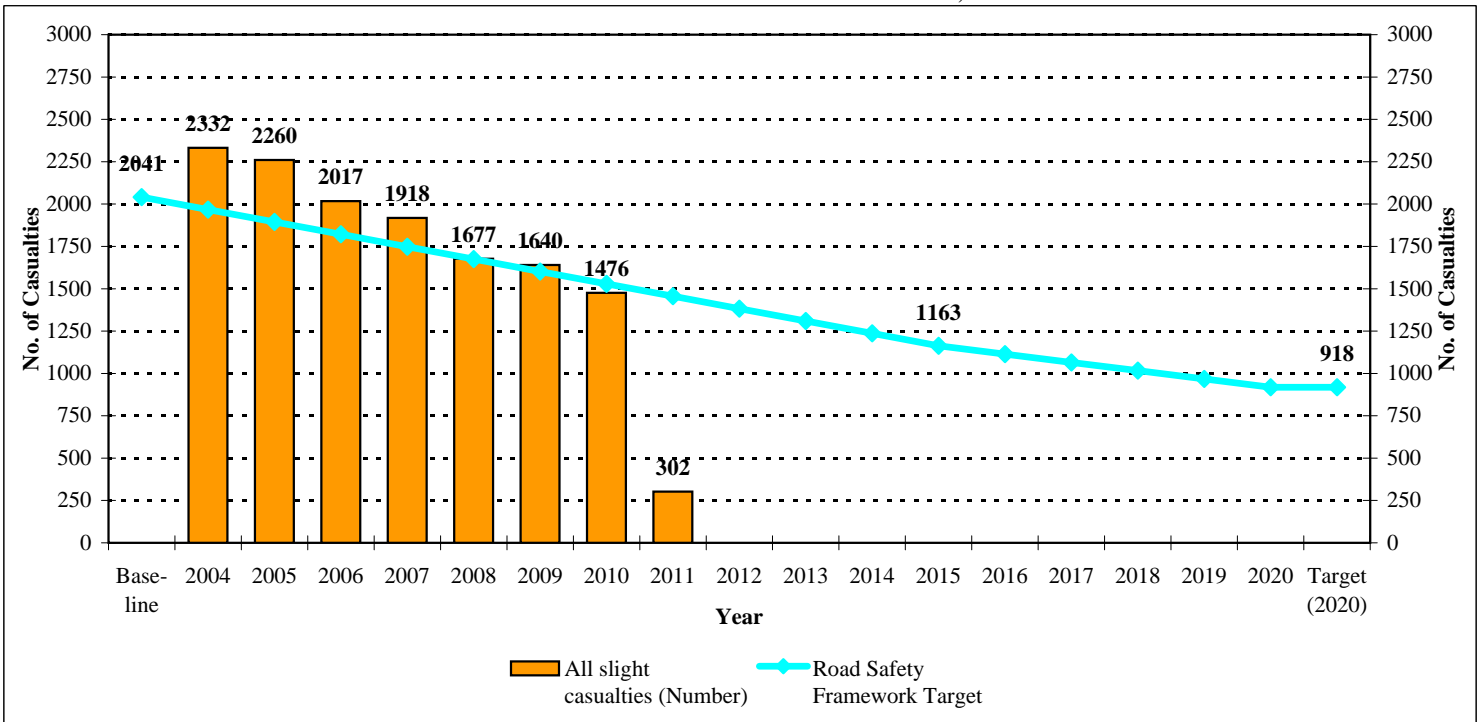
ROAD SAFETY WEST OF SCOTLAND:

CITY OF GLASGOW COUNCIL AREA - ROAD TRAFFIC COLLISION CASUALTIES; ALL SERIOUS AND CHILD SERIOUS.



ROAD SAFETY WEST OF SCOTLAND:

CITY OF GLASGOW COUNCIL AREA - ROAD TRAFFIC COLLISION CASUALTIES; ALL SLIGHT.



Road Safety West of Scotland:

City of Glasgow Council Area - road traffic collision; fatal casualties and child serious casualties.

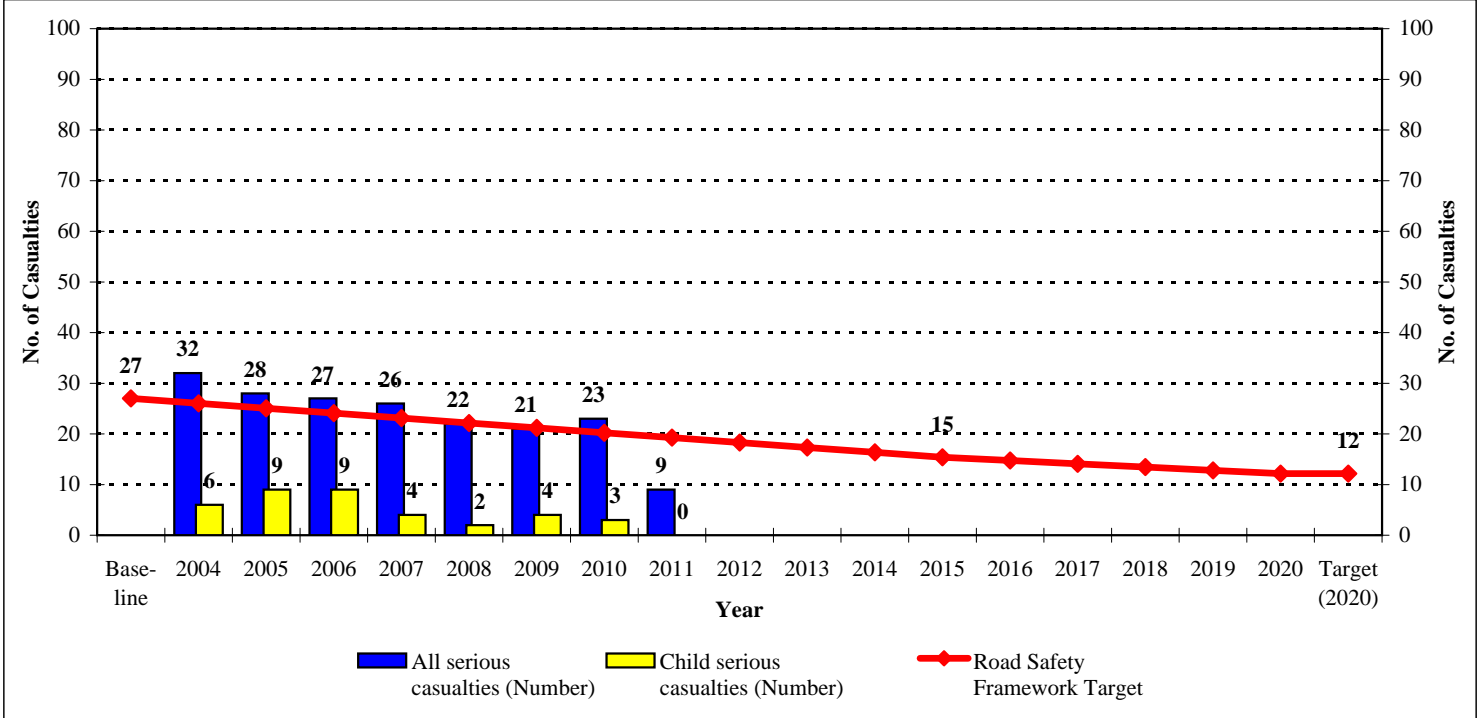
	Baseline (Average: 2004-2008)	2015 Milestone	2020 Target	2011 (Year-to-date)
All people killed	17.8	12.5	10.7	7
Children (aged < 16) killed	1.8	1.2	0.9	1
Children (aged < 16) seriously injured	50.8	25.4	17.8	19

* Please note that, for Quarters 1 to 3, the current year data (2011) will be only partial.

APPENDIX E

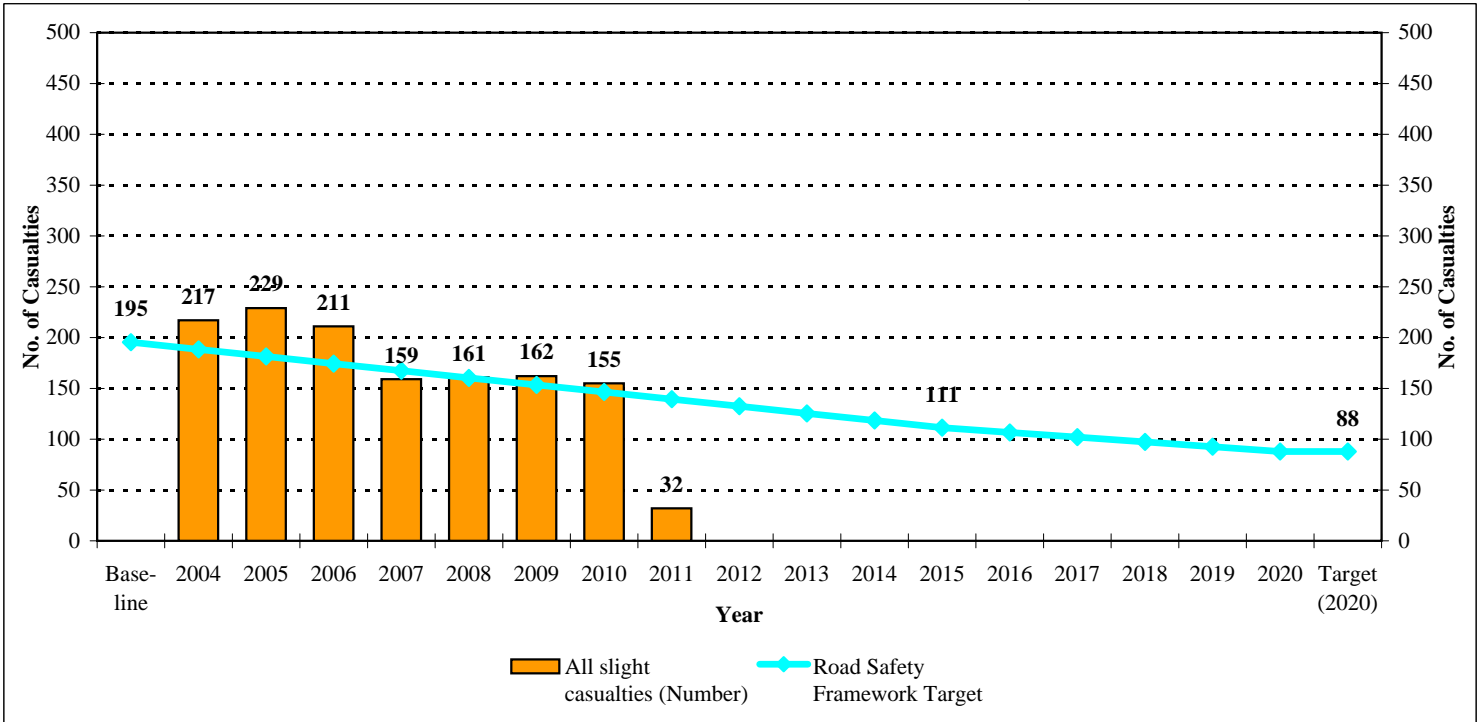
ROAD SAFETY WEST OF SCOTLAND:

EAST DUNBARTONSHIRE COUNCIL AREA - ROAD TRAFFIC COLLISION CASUALTIES; ALL SERIOUS AND CHILD SERIOUS.



ROAD SAFETY WEST OF SCOTLAND:

EAST DUNBARTONSHIRE COUNCIL AREA - ROAD TRAFFIC COLLISION CASUALTIES; ALL SLIGHT.



Road Safety West of Scotland:

East Dunbartonshire Council Area - road traffic collision; fatal casualties and child serious casualties.

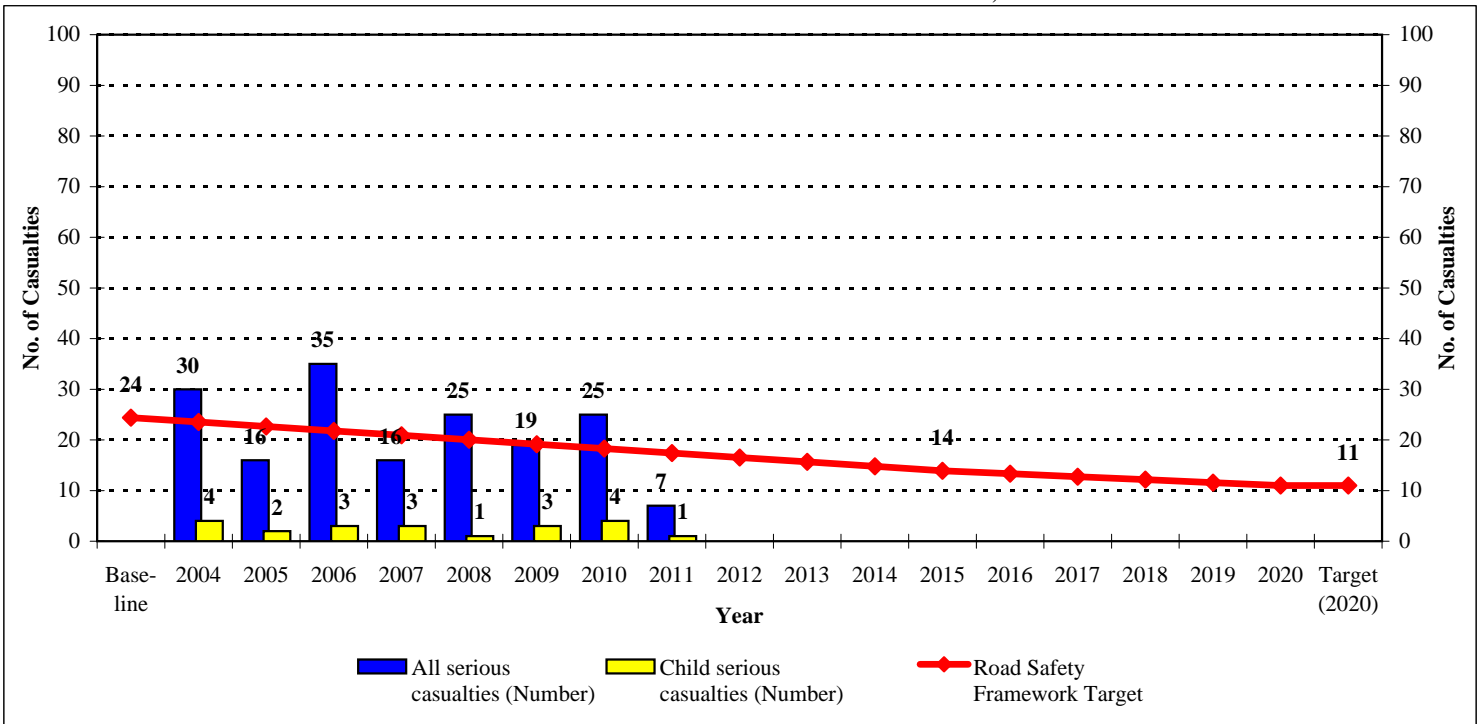
	Baseline (Average: 2004-2008)	2015 Milestone	2020 Target	2011 (Year-to-date)
All people killed	1.6	1.1	1.0	-
Children (aged < 16) killed	0.2	0.1	0.1	-
Children (aged < 16) seriously injured	6.0	3.0	2.1	-

* Please note that, for Quarters 1 to 3, the current year data (2011) will be only partial.

APPENDIX E

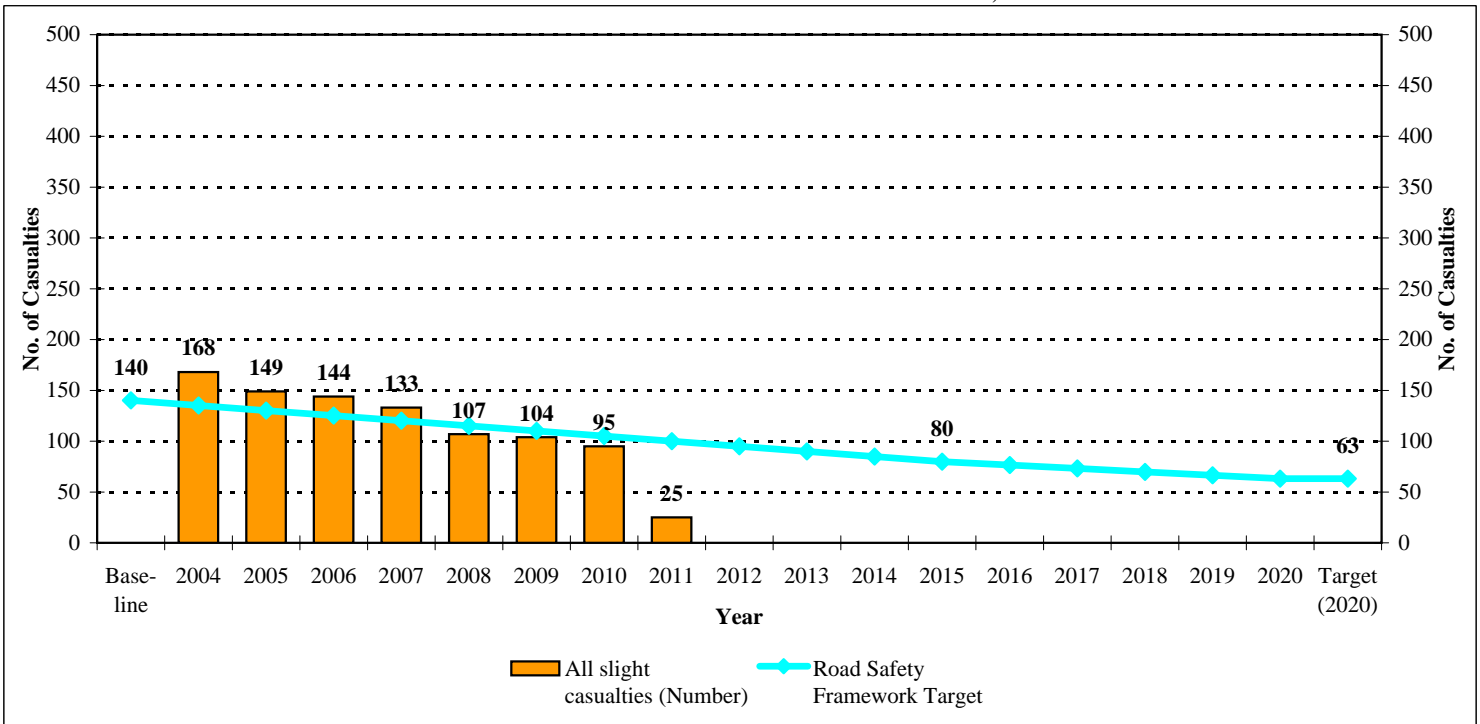
ROAD SAFETY WEST OF SCOTLAND:

EAST RENFREWSHIRE COUNCIL AREA - ROAD TRAFFIC COLLISION CASUALTIES; ALL SERIOUS AND CHILD SERIOUS.



ROAD SAFETY WEST OF SCOTLAND:

EAST RENFREWSHIRE COUNCIL AREA - ROAD TRAFFIC COLLISION CASUALTIES; ALL SLIGHT.



Road Safety West of Scotland:

East Renfrewshire Council Area - road traffic collision; fatal casualties and child serious casualties.

	Baseline (Average: 2004-2008)	2015 Milestone	2020 Target	2011 (Year-to-date)
All people killed	2.0	1.4	1.2	1
Children (aged < 16) killed	-	-	-	-
Children (aged < 16) seriously injured	2.6	1.3	0.9	1

* Please note that, for Quarters 1 to 3, the current year data (2011) will be only partial.